

GOVERNMENT OF JAMMU & KASHMIR
OFFICE OF THE CHAIRPERSON DISTRICT VALUATION COMMITTEE (DEPUTY
COMMISSIONER KISHTWAR)

Phone/Fax: 01995-261455/261466, Email: dckishtwar-jk@nic.in.

NOTIFICATION
Kishtwar:- 31.12.2022

In exercise of the powers vested in me in terms of sub rule (2) of rule -4 of SRO-303 dated: 04-10-2011 read with SRO-379 of 22-12-2011 of Jammu & Kashmir Preparation and Revision of Market Value Guidelines rules, 2011 issued by the Finance Department J&K Government Jammu & also on the basis of the approval conveyed by the Divisional Valuation Board under rule -3 of SRO-379 dated: 22-12-2011 after its meeting held under the Chairmanship of Divisional Commissioner Jammu (Chairperson Divisional Valuation Board) on 30.12.2022, the rates of the immoveable property of Kishtwar District for the year 2023 are hereby notified as shown in the statement appended to this notification.


It is further notified that in rural areas the rates of the un-irrigated land would also be applicable to the un cultivable land & in urban areas where the nature of the piece of land is not already classified as "Residential "or "Commercial ", the rates of Residential or Commercial would be applicable to it depending upon the land use of the said land as defined in the master plan of the area.


It is further notified that the rates of the prevailing PWD Schedule of rates (SOR) for Jammu Division fixed by the Chief Engineer PWD (R&B) Jammu would be applied while determining the value of building/structure as per Form-II forming part of this notification.

The rates shall remain in force w. e. f. 01-01-2023 to 31-12-2023.

No:- DCK/SA/133-42/2022-23

Dated:- 31-12-2022


Dr. Devansh Yadav (IAS)
Deputy Commissioner.


(Chairperson District Valuation Committee)
Kishtwar.

Copy to the :-

1. Financial Commissioner (Rev) J&K, Jammu for favour of information.
2. Commissioner/Secretary to Govt. Rev. Deptt. Jammu for favour of information.
3. Divisional Commissioner Jammu for favour of information.
4. Registrar (ADC) Kishtwar for information.
5. General Manager Govt., Ranbir Press Jammu for publication in the Govt. Gazette.
6. Sub Registrar (ACR Kishtwar/ SDM Chatroo/ SDM Paddar/ SDM Marwah) for information.
7. DIO Kishtwar for information and n/a
8. All Tehsildar for information.
9. District Information Officer, Kishtwar for uploading the rates on District Website.
10. Office File.

FORM 1

(SEE RULE 7)

MARKET VALUE GUIDELINES OF URBAN PLOTS

NAME OF THE CITY	WARD NO.	NAME OF MOHALLA/ COLONY/SOCIETY	VALUE OF PLOT PER KANAL FOR THE YEAR 2022		PROPOSED VALUE OF PLOT PER KANAL FOR THE YEAR 2023 with 8% hike	
			RESIDENTIAL	COMMERCIAL	RESIDENTIAL	COMMERCIAL
			(in Rs)	(in Rs)	(in Rs)	(in Rs)
KISHTWAR	1	BUN ASTAN	2269573	4201382	2451139	4537493
KISHTWAR	2	WAZIR MOHALLA	2269573	4201382	2451139	4537493
KISHTWAR	3	ASTAN BALLA	2269573	4201382	2451139	4537493
KISHTWAR	4	MALI PETH	2269573	4201382	2451139	4537493
KISHTWAR	5	NEW COLONY KAMAL MOHALLA	2269573	4201382	2451139	4537493
KISHTWAR	6	KICHLOO MOHALLA	2269573	4201382	2451139	4537493
KISHTWAR	7	SHAHEEDI MOHALLA	2269573	4201382	2451139	4537493
KISHTWAR	8	KRIPAK MOHALLA	2269573	4201382	2451139	4537493
KISHTWAR	9	ASRAR ABAD MOHALLA	2269573	4201382	2451139	4537493
KISHTWAR	10	SHAKTI NAGAR MOHALLA	2269573	4201382	2451139	4537493
KISHTWAR	11	UMAR MOHALLA	2269573	4201382	2451139	4537493
KISHTWAR	12	BAGWAN MOHALLA	2269573	4201382	2451139	4537493
KISHTWAR	13	AKHYAR ABAD MOHALLA	2269573	4201382	2451139	4537493

Registrar

Addl. Deputy Commissioner Kishtwar

FORM II (SEE RULE7)

VALUE OF BUILDING PROPERTY PER SQUARE METER FOR THE YEAR 2023

NAME OF THE CITY	WARD NO.	NAME OF MOHALLA/ COLONY/ SOCIETY	RESIDENTIAL				SHOPS (SQ.M)	OFFICES (SQ.M)	GODOWN (SQ.M)
			IF ROOF MADE OF RCC (SQ.M)	IF ROOF MADE OF RBC GIRDER (SQ.M)	IF ROOF MADE OF TIN SHEETS/ ENGLISH SHEET (SQ.M)	IF ROOF MADE BY THE KUCHHA/BAM BOO (SQ.M)			
KISHTWAR	1	BUN ASTAN	18155	14670	10325	5020	14680	18160	10330
KISHTWAR	2	WAZIR MOHALLA	18155	14670	10325	5020	14680	18160	10330
KISHTWAR	3	ASTAN BALLA	18155	14670	10325	5020	14680	18160	10330
KISHTWAR	4	MALIPETH	18155	14670	10325	5020	14680	18160	10330
KISHTWAR	5	NEW COLONY KAMAL MOHALLA	18155	14670	10325	5020	14680	18160	10330
KISHTWAR	6	KICHLOO MOHALLA	18155	14670	10325	5020	14680	18160	10330
KISHTWAR	7	SHAHEEDI MOHALLA	18155	14670	10325	5020	14680	18160	10330
KISHTWAR	8	KRIPAK MOHALLA	18155	14670	10325	5020	14680	18160	10330
KISHTWAR	9	ASRAR ABAD MOHALLA	18155	14670	10325	5020	14680	18160	10330
KISHTWAR	10	SHAKTI NAGAR MOHALLA	18155	14670	10325	5020	14680	18160	10330
KISHTWAR	11	UMAR MOHALLA	18155	14670	10325	5020	14680	18160	10330
KISHTWAR	12	BAGWAN MOHALLA	18155	14670	10325	5020	14680	18160	10330
KISHTWAR	13	AKHYAR ABAD MOHALLA	18155	14670	10325	5020	14680	18160	10330

Registrar

Addl. Deputy Commissioner Kishtwar

**FORM III
(SEE RULE 7)**

MARKET VALUE GUIDELINES OF AGRICULTURE LAND

S.NO	NAME OF PATWAR HALQA	NAME OF THE VILLAGE	VALUE PER KANAL IN LACS FOR THE YEAR 2022		VALUE PER KANAL IN LACS FOR THE YEAR 2023		VALUE FOR SMALL PLOTS UPTO 1 KANNALS RE/ COMM 2022	VALUE FOR SMALL PLOTS UPTO 1 KANNALS RE/ COMM 2023
			IRRIGATED	UN-IRRIGATED	IRRIGATED	UN-IRRIGATED		
1	KISHTWAR	KISHTWAR	22.28	17.51	24.06	18.91	27.59	29.80
2	MATTA	MATTA	22.28	17.51	24.06	18.91	25.46	27.50
3		LACHKHAZANA	22.28	17.51	24.06	18.91	25.46	27.50
4		HIDYAL	22.28	17.51	24.06	18.91	25.46	27.50
5	POCHHAL	POCHHAL	22.28	17.51	24.06	18.91	25.46	27.50
6		LACHDAYARAM	22.28	17.51	24.06	18.91	25.46	27.50
7	PALMAR	PALMAR	3.98	3.17	4.18	3.33	4.25	4.46
8		BHANDARKOOT	4.20	3.17	4.41	3.33	4.49	4.71
9	DOOL	DOOL	4.81	4.12	5.05	4.33	5.14	5.40
10		CHERJI	3.45	2.54	3.62	2.67	3.69	3.87
11		KWARTANJI	3.45	2.54	3.62	2.67	3.69	3.87
12	PAKALAN	PAKALAN	2.75	2.2	2.89	2.31	2.94	3.09
13		SRAWAN	2.06	1.65	2.16	1.73	2.20	2.31
14		DHARBADAN	2.4	1.96	2.52	2.06	2.56	2.69
15	FILLER	FILLER	3	2.39	3.15	2.51	3.20	3.36
16	KESHWAN	KESHWAN	2.06	1.65	2.16	1.73	2.20	2.31
17		ANJOLE	2.06	1.65	2.16	1.73	2.20	2.31
18		SIRGWAR	2.06	1.65	2.16	1.73	2.20	2.31
19	KAROO	KAROO	2.67	2.2	2.80	2.31	2.85	2.99
20		GHAN	1.81	1.37	1.90	1.44	1.94	2.04
21		LAWA	3.09	2.95	3.24	3.10	3.30	3.47

B

[Handwritten Signature]

22		AGRAL	3.45	2.81	3.62	2.95	3.69	3.87
23		CHANDALI	1.58	1.18	1.66	1.24	1.68	1.76
24		PORA	1.58	1.18	1.66	1.24	1.68	1.76
25	TRIGAM	TRIGAM	4.81	4.37	5.05	4.59	5.14	5.40
26		JANWAS	2.39	2.04	2.51	2.14	2.55	2.68
27		DRAB	2.39	2.04	2.51	2.14	2.55	2.68
28	KUCHHAL	KUCHHAL	2.32	1.92	2.44	2.02	2.48	2.60
29		RAHALTHAL	2.32	1.92	2.44	2.02	2.48	2.60
30		DRUBEEL	2.32	1.92	2.44	2.02	2.48	2.60
31	DRUBEEL	HORNA	2.02	1.77	2.12	1.86	2.16	2.27
32		SIGDI	3.63	2.73	3.81	2.87	3.87	4.06
33	SIGDI	BHATA	2.79	2.22	2.93	2.33	2.98	3.13
34		MULCHITER	3.01	2.73	3.16	2.87	3.21	3.37
35		TAGOOD	2.04	1.77	2.14	1.86	2.18	2.29
36	MULCHHITER	DHAR	2.04	1.77	2.14	1.86	2.18	2.29
37	CHATROO	CHATROO	3.93	3.12	4.13	3.28	4.20	4.41
38		DICHER	0.0	1.11	0.00	1.17	1.17	1.23
39		UDEELGUJAN	3.83	3.15	4.02	3.31	4.09	4.29
40	CHINGAM	CHINGAM	3.4	2.88	3.57	3.02	3.63	3.81
41	INDERWAL	INDERWAL	4.12	2.74	4.33	2.88	4.40	4.62
42		ATHOLI	5.68	4.43	5.96	4.65	6.06	6.36
43		LADDER	4.54	3.17	4.77	3.33	4.85	5.09
44		KUNDAL	5.79	4.43	6.08	4.65	6.18	6.49
45		AFFANI	4.6	3.27	4.83	3.43	4.92	5.17
46		KADHAIL	4.94	3.54	5.19	3.72	5.28	5.54
47		JAR	4.44	3.27	4.66	3.43	4.74	4.98
48		KIDROO	1.56	1.11	1.64	1.17	1.66	1.74
49	ATHOLI	SAZZAR	1.56	1.11	1.64	1.17	1.66	1.74
50		GULABGARH	5.68	4.43	5.96	4.65	6.06	6.36
51		MATTI	3.54	2.58	3.72	2.71	3.78	3.97
52		LAIE	3	1.99	3.15	2.09	3.20	3.36

B

53		LIGRI	2.02	1.35	2.12	1.42	2.16	2.27
54		PANDAIL	2.02	1.35	2.12	1.42	2.16	2.27
55		LEOUNDI	1.81	1.59	1.90	1.67	1.94	2.04
56	GULABGARH	GARH	2.02	1.35	2.12	1.42	2.16	2.27
57		MASSU	2.04	1.36	2.14	1.43	2.18	2.29
58		PALLALI	2.04	1.36	2.14	1.43	2.18	2.29
59		SOHAL	1.86	1.65	1.95	1.73	1.99	2.09
60		KABBAN	1.73	1.23	1.82	1.29	1.85	1.94
61		CHITTO	1.73	1.23	1.82	1.29	1.85	1.94
62	SOHAL	UNGAIE	1.73	1.23	1.82	1.29	1.85	1.94
63		ISHTIYARI	1.86	1.49	1.95	1.56	1.99	2.09
64		TIYARI	1.86	1.49	1.95	1.56	1.99	2.09
65	ISHTIYARI	BATWAS	1.83	1.47	1.92	1.54	1.96	2.06
66		CHAGG	1.64	1.13	1.72	1.19	1.75	1.84
67		MUTHAL	1.73	1.23	1.82	1.29	1.85	1.94
68		TUN	1.73	1.23	1.82	1.29	1.85	1.94
69		CHISOTI	2.02	1.35	2.12	1.42	2.16	2.27
70		HOMORIE	1.46	1.07	1.53	1.12	1.56	1.64
71		HANGO	1.46	1.07	1.53	1.12	1.56	1.64
72		MACHAIL	1.94	1.48	2.04	1.55	2.07	2.17
73	MACHAIL	LOSSIAN	1.73	1.34	1.82	1.41	1.85	1.94
74		INSHAN	2.42	1.85	2.54	1.94	2.59	2.72
75		MULWARWAN	2.42	1.85	2.54	1.94	2.59	2.72
76		BRAYAN	2.25	1.79	2.36	1.88	2.40	2.52
77		MONGLI	2.25	1.79	2.36	1.88	2.40	2.52
78		AFTI	2.25	1.79	2.36	1.88	2.40	2.52
79	INSHAN	CHOIDRAMAN	2.25	1.79	2.36	1.88	2.40	2.52
80		MARGIE	2.06	1.51	2.16	1.59	2.20	2.31
81		BASMINA	2.06	1.51	2.16	1.59	2.20	2.31
82		GHUMRI	1.92	1.40	2.02	1.47	2.05	2.15
83		REKENWAS	1.92	1.40	2.02	1.47	2.05	2.15

B

84	MARGIE	SUKHNAI	1.92	1.40	2.02	1.47	2.05	2.15
85		BHAGNA	5.45	4.49	5.72	4.71	5.82	6.11
86		SUMNABHATTA	1.28	1.12	1.34	1.18	1.36	1.43
87		AJNA	1.28	1.12	1.34	1.18	1.36	1.43
88		CHICHA	1.28	1.12	1.34	1.18	1.36	1.43
89	BHAGNA	CHANDNA	1.43	1.12	1.50	1.18	1.53	1.61
90		GALHARBHATTA	4.49	3.20	4.71	3.36	4.80	5.04
91		DICHALLA	1.64	1.12	1.72	1.18	1.75	1.84
92		DIMZI	1.64	1.12	1.72	1.18	1.75	1.84
93		CHINGNANA	1.64	1.12	1.72	1.18	1.75	1.84
94	GALHARBHATTA	PAYAS	1.64	1.12	1.72	1.18	1.75	1.84
95		BHATAN	1.64	1.12	1.72	1.18	1.75	1.84
96	SOUNDER	SOUNDER	4.06	3.65	4.26	3.83	4.33	4.55
97		LOPARA	3.28	2.91	3.44	3.06	3.50	3.68
98	LOPARA	CHICHHA	3.04	2.62	3.19	2.75	3.25	3.41
99		LOHARNA	3.28	2.91	3.44	3.06	3.50	3.68
100	LOHARNA	JANAKPUR	3.28	2.91	3.44	3.06	3.50	3.68
101		JAWALAPUR	2.46	2.27	2.58	2.38	2.63	2.76
102		KEWA	2.46	2.27	2.58	2.38	2.63	2.76
103	JAWALAPUR	MORI	2.00	1.90	2.10	2.00	2.13	2.24
104		TIPRI	2.22	1.56	2.33	1.64	2.38	2.50
105		PATNAZI	2.55	2.39	2.68	2.51	2.73	2.87
106		BINOON	2.61	2.44	2.74	2.56	2.78	2.92
107	PATNAZI	NALI	2.61	2.44	2.74	2.56	2.78	2.92
108		ZIRWAR	2.61	2.44	2.74	2.56	2.78	2.92
109		KITHER	1.56	1.49	1.64	1.56	1.66	1.74
110		SANGNA	1.50	1.15	1.58	1.21	1.61	1.69
111		MALI	2.61	1.15	2.74	1.21	2.78	2.92
112		PRESHMULA	2.61	1.15	2.74	1.21	2.78	2.92
113	SANGNA	BHANDARA	1.58	1.17	1.66	1.23	1.68	1.76
114		KUTAL	1.58	1.17	1.66	1.23	1.68	1.76

13

115		BHUTANA	1.58	1.17	1.66	1.23	1.68	1.76
116		NAGBHATNA	1.58	1.17	1.66	1.23	1.68	1.76
117		SHANDRI	1.58	1.17	1.66	1.23	1.68	1.76
118		HADAR	1.58	1.17	1.66	1.23	1.68	1.76
119		BARSHALLA	1.58	1.17	1.66	1.23	1.68	1.76
120	SHANDRI	OHILI	1.58	1.17	1.66	1.23	1.68	1.76
121		BATKOOT	1.58	1.17	1.66	1.23	1.68	1.76
122		AKHARHANG	1.58	1.17	1.66	1.23	1.68	1.76
123		HILLOR	1.55	1.05	1.63	1.10	1.65	1.73
124		LONDRI	1.62	1.08	1.70	1.13	1.73	1.82
125		SHROTI	1.57	1.05	1.65	1.10	1.67	1.75
126		TATANI	1.55	1.12	1.63	1.18	1.65	1.73
127		NIJU	1.73	1.31	1.82	1.38	1.85	1.94
128	LONDRI	KWARTAHRA	1.58	1.31	1.66	1.38	1.68	1.76
129		KUKERWAS	1.71	1.31	1.80	1.38	1.83	1.92
130		MANDAR	1.66	1.25	1.74	1.31	1.77	1.86
131		GADH	2.27	1.78	2.38	1.87	2.42	2.54
132		DHARBANGAR	1.37	0.95	1.44	1.00	1.46	1.53
133		BHADAT	3.56	3.22	3.74	3.38	3.81	4.00
134		JOSHANA	3.56	3.22	3.74	3.38	3.81	4.00
135	BHADAT	KHORI	3.56	3.22	3.74	3.38	3.81	4.00
136		KALCHANDA	1.52	1.25	1.60	1.31	1.63	1.71
137		BUGRANA	2.68	2.27	2.81	2.38	2.86	3.00
138		CHALASSO	1.59	1.31	1.67	1.38	1.69	1.77
139		BARHOTI	1.93	1.49	2.03	1.56	2.06	2.16
140		SALANA	4.66	4.03	4.89	4.23	4.97	5.22
141		DUGGA	4.12	3.56	4.33	3.74	4.40	4.62
142		DHAR	2.67	2.27	2.80	2.38	2.85	2.99
143		LASS	2.35	2.27	2.47	2.38	2.51	2.64
144		CHAMOTI	1.86	1.75	1.95	1.84	1.99	2.09
145	BALGRAN	BALGRAN	2.00	1.75	2.10	1.84	2.13	2.24

8

[Handwritten signature]

146		YOURDOO	3.31	2.47	3.48	2.59	3.53	3.71
147	YOURDOO	PETHGAM	3.31	2.47	3.48	2.59	3.53	3.71
148	RENI	RENI	2.22	1.95	2.33	2.05	2.38	2.50
149	QADARNA	QADARNA	3.37	2.47	3.54	2.59	3.60	3.78
150		NOWPACHI	3.89	3.56	4.08	3.74	4.16	4.37
151		DEHRAIE	3.89	3.56	4.08	3.74	4.16	4.37
152	NOWPACHI	NOWGAM	3.89	3.56	4.08	3.74	4.16	4.37
153		CHINGER	3.37	2.47	3.54	2.59	3.60	3.78
154	CHINGER	TILLER	3.37	2.47	3.54	2.59	3.60	3.78
155	DEHARNA	DEHARNA	3.14	2.25	3.30	2.36	3.36	3.53
156		HANZAL	3.09	2.22	3.24	2.33	3.30	3.47

Registrar


AS

Addl. Deputy Commissioner Kishtwar

FORM IV
(SEE RULE 7)


MARKET VALUE GUIDELINES OF of Indutrial land

S.NO	NAME OF CORPORATION, MUNICIPALITY OR PANCHAYAT	Ward/ VILLAGE	value for industrial land (mean Irrigated and Unirrigated 2023)
1	KISHTWAR	KISHTWAR	21.49
2	MATTA	MATTA	21.49
3		LACHKHAZANA	21.49
4		HIDYAL	21.49
5	POCHHAL	POCHHAL	21.49
6		LACHDAYARAM	21.49
7	PALMAR	PALMAR	3.75
8		BHANDARKOOT	3.87
9	DOOL	DOOL	4.69
10		CHERJI	3.14
11		KWARTANJI	3.14
12	PAKALAN	PAKALAN	2.60
13		SRAWAN	1.95
14		DHARBADAN	2.29
15	FILLER	FILLER	2.83
16	KESHWAN	KESHWAN	1.95
17		ANJOLE	1.95
18		SIRGWAR	1.95
19	KAROOOL	KAROOOL	2.56
20		GHAN	1.67
21		LAWA	3.17
22		AGRAL	3.29
23		CHANDALI	1.45
24		PORA	1.45
25	TRIGAM	TRIGAM	4.82
26		JANWAS	2.33
27		DRAB	2.33
28	KUCHHAL	KUCHHAL	2.23
29		RAHALTHAL	2.23
30		DRUBEEL	2.23
31	DRUBEEL	HORNA	1.99
32		SIGDI	3.34
33	SIGDI	BHATA	2.63
34		MULCHITER	3.01
35		TAGOOD	2.00

B 


36	MULCHHITER	DHAR	2.00
37	CHATROO	CHATROO	3.70
38		DICHER	0.58
39		UDEELGUJRAN	3.66
40	CHINGAM	CHINGAM	3.30
41	INDERWAL	INDERWAL	3.60
42		ATHOLI	5.31
43		LADDER	4.05
44		KUNDAL	5.37
45		AFFANI	4.13
46		KADHAIL	4.45
47		JAR	4.05
48		KIDROO	1.40
49	ATHOLI	SAZZAR	1.40
50		GULABGARH	5.31
51		MATTI	3.21
52		LAIE	2.62
53		LIGRI	1.77
54		PANDAIL	1.77
55		LEOUNDI	1.79
56	GULABGARH	GARH	1.77
57		MASSU	1.79
58		PALLALI	1.79
59		SOHAL	1.84
60		KABBAN	1.55
61		CHITTO	1.55
62	SOHAL	UNGAIE	1.55
63		ISHTIYARI	1.76
64		TIYARI	1.76
65	ISHTIYARI	BATWAS	1.73
66		CHAGG	1.45
67		MUTHAL	1.55
68		TUN	1.55
69		CHISOTI	1.77
70		HOMORIE	1.33
71		HANGO	1.33
72		MACHAIL	1.80
73	MACHAIL	LOSSIAN	1.61
74		INSHAN	2.24
75		MULWARWAN	2.24
76		BRAYAN	2.12
77		MONGLI	2.12
78		AFTI	2.12
79	INSHAN	CHOIDRAMAN	2.12
80		MARGIE	1.87

B



81		BASMINA	1.87
82		GHUMRI	1.74
83		REKENWAS	1.74
84	MARGIE	SUKHNAI	1.74
85		BHAGNA	5.22
86		SUMNABHATTA	1.26
87		AJNA	1.26
88		CHICHA	1.26
89	BHAGNA	CHANDNA	1.34
90		GALHARBHATTA	4.04
91		DICHALLA	1.45
92		DIMZI	1.45
93		CHINGNANA	1.45
94	GALHARBHATTA	PAYAS	1.45
95		BHATAN	1.45
96	SOUNDER	SOUNDER	4.05
97		LOPARA	3.25
98	LOPARA	CHICHHA	2.97
99		LOHARNA	3.25
100	LOHARNA	JANAKPUR	3.25
101		JAWALAPUR	2.48
102		KEWA	2.48
103	JAWALAPUR	MORI	2.05
104		TIPRI	1.98
105		PATNAZI	2.59
106		BINOON	2.65
107	PATNAZI	NALI	2.65
108		ZIRWAR	2.65
109		KITHER	1.60
110		SANGNA	1.39
111		MALI	1.97
112		PRESHMULA	1.97
113	SANGNA	BHANDARA	1.44
114		KUTAL	1.44
115		BHUTANA	1.44
116		NAGBHATNA	1.44
117		SHANDRI	1.44
118		HADAR	1.44
119		BARSHALLA	1.44
120	SHANDRI	OHILI	1.44
121		BATKOOT	1.44
122		AKHARHANG	1.44
123		HILLOR	1.37
124		LONDRI	1.42
125		SHROTI	1.38

B



126		TATANI	1.40
127		NIJU	1.60
128	LONDRI	KWARTAHRA	1.52
129		KUKERWAS	1.59
130		MANDAR	1.53
131		GADH	2.13
132		DHARBANGAR	1.22
133		BHADAT	3.56
134		JOSHANA	3.56
135	BHADAT	KHORI	3.56
136		KALCHANDA	1.45
137		BUGRANA	2.60
138		CHALASSO	1.52
139		BARHOTI	1.80
140		SALANA	4.56
141		DUGGA	4.03
142		DHAR	2.59
143		LASS	2.43
144		CHAMOTI	1.90
145	BALGRAN	BALGRAN	1.97
146		YOURDOO	3.03
147	YOURDOO	PETHGAM	3.03
148	RENI	RENI	2.19
149	QADARNA	QADARNA	3.07
150		NOWPACHI	3.91
151		DEHRAIE	3.91
152	NOWPACHI	NOWGAM	3.91
153		CHINGER	3.07
154	CHINGER	TILLER	3.07
155	DEHARNA	DEHARNA	2.83
156		HANZAL	2.79


Registrar



Addl. Deputy Commissioner, Kishtwar